

**AERODROME OBSTACLE CHART - ICAO
TYPE - A (OPERATING LIMITATIONS)**

SEOUL / Incheon Intl

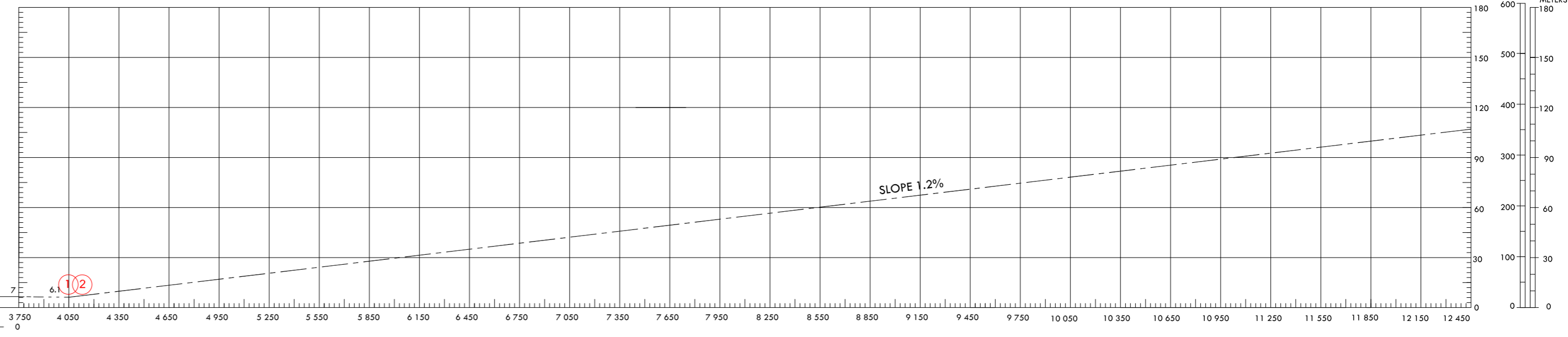
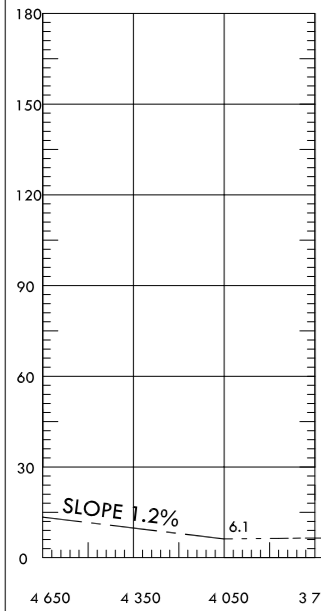
DIMENSIONS AND ELEVATIONS IN METERS

MAGNETIC VARIATION 8° W - 2010

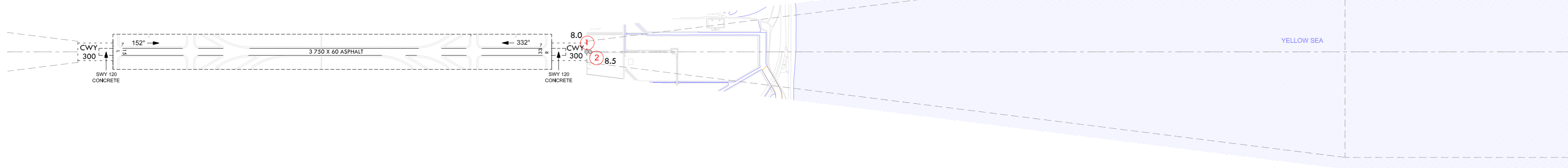
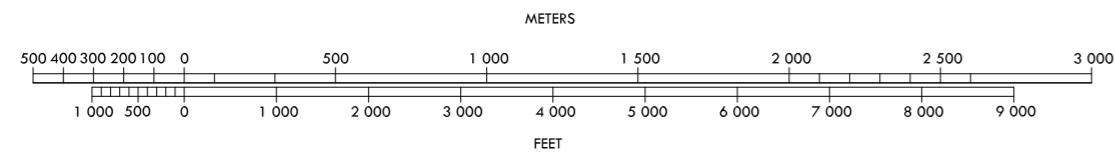
RWY 15L / 33R

DECLARED DISTANCES

RWY 15L	RWY 33R
3750 TAKE OFF RUN AVAILABLE	3750
4050 TAKE OFF DISTANCE AVAILABLE	4050
3870 ACCELERATE STOP DISTANCE AVAILABLE	3870
3750 LANDING DISTANCE AVAILABLE	3750



HORIZONTAL SCALE 1:25 000



LEGEND

ITEM	SYMBOL	
	Plan	Profile
Tree or shrub	*	Identification number
Pole tower spire antenna etc	o	
Building or large structure	=	Identification number
Railroad	—+—	
Transmission line or overhead cable	—	
Peak or Mountain	*	
Terrain penetrating obstacle plane	⬢	
Stopway(SWY)	—+—+—	
Clearway(CWY)	—+—+—+—	

OBSTACLES

NO	COORDINATES(WGS-84)	ELEV(AMSL)	ITEM	NOTE
1	37°27'15.0" N 126°27'59.9" E	8.0	Landing light	
2	37°27'14.7" N 126°28'00.1" E	8.5	Antenna	

ORDER OF ACCURACY

HORIZONTAL 5.0 m
VERTICAL 0.5 m

AMENDMENT RECORD

NO	DATE	ENTERED BY

Change : OBST information.

AERODROME OBSTACLE CHART - ICAO
TYPE - A (OPERATING LIMITATIONS)

SEOUL / Incheon Intl

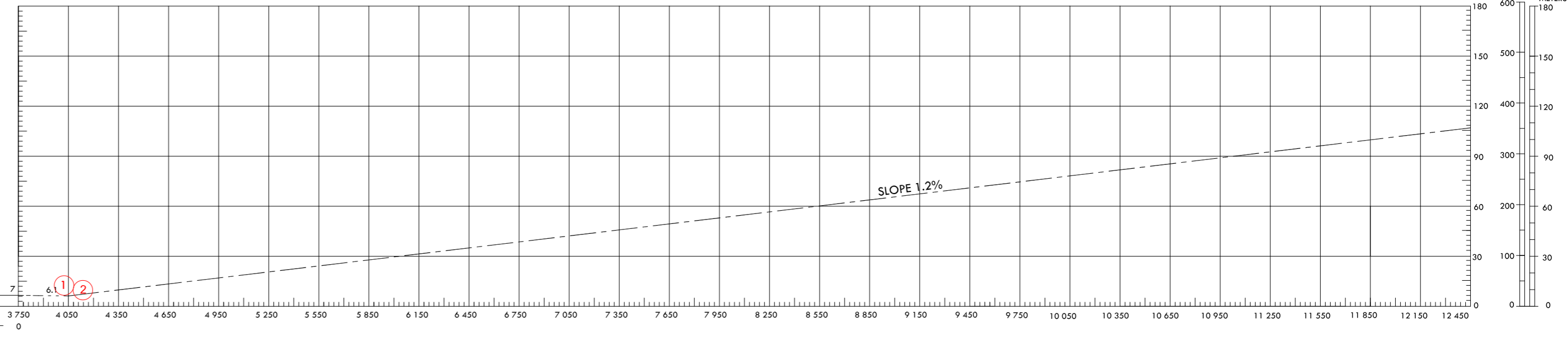
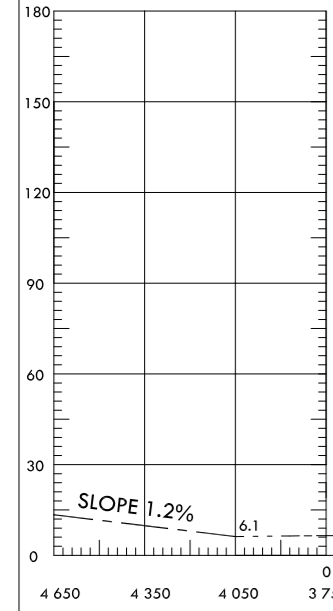
DIMENSIONS AND ELEVATIONS IN METERS

MAGNETIC VARIATION 8° W - 2010

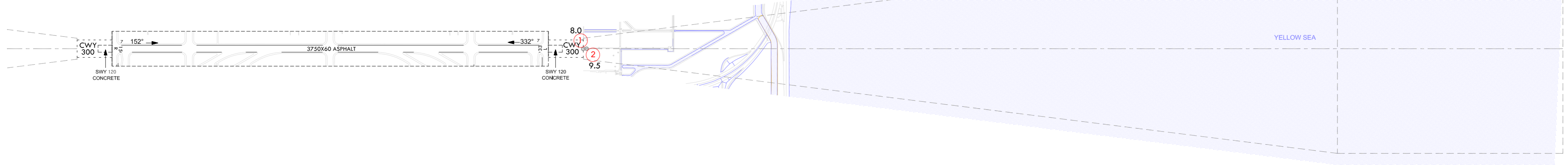
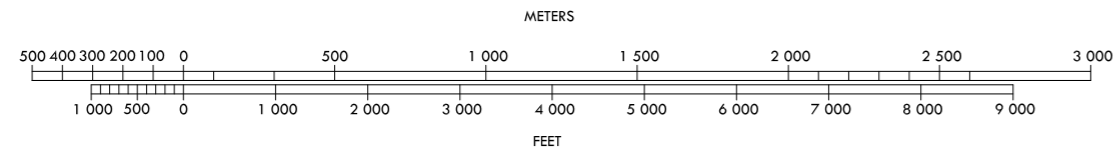
RWY 15R / 33L

DECLARED DISTANCES

RWY 15R		RWY 33L	
3750	TAKE OFF RUN AVAILABLE	3750	
4050	TAKE OFF DISTANCE AVAILABLE	4050	
3870	ACCELERATE STOP DISTANCE AVAILABLE	3870	
3750	LANDING DISTANCE AVAILABLE	3750	



HORIZONTAL SCALE 1:25 000



ITEM	SYMBOL	
	Plan	Profile
Tree or shrub	+	Identification number
Pole tower spire antenna etc	o	
Building or large structure	=	
Railroad	—+—+—+—	
Transmission line or overhead cable	—+—+—	
Peak or Mountain	+	
Terrain penetrating obstacle plane	⬭	⬭
Stopway(SWY)	—+—+—+—	
Clearway(CWY)	—+—+—+—	

OBSTACLES					
NO	COORDINATES(WGS-84)		ELEV(AMSL)	ITEM	NOTE
1	37°27'07.3" N	126°27'46.1" E	8.0	Landing light	
2	37°27'06.9" N	126°27'46.4" E	9.5	Antenna	

ORDER OF ACCURACY

HORIZONTAL 5.0 m
VERTICAL 0.5 m

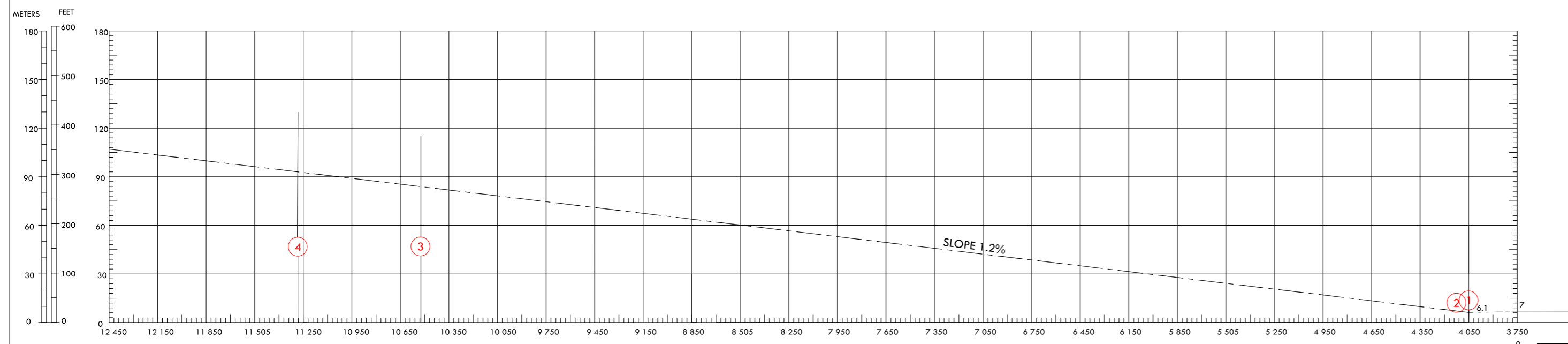
AMENDMENT RECORD		
NO	DATE	ENTERED BY

AERODROME OBSTACLE CHART - ICAO
TYPE - A (OPERATING LIMITATIONS)

SEOUL / Incheon Intl

DIMENSIONS AND ELEVATIONS IN METERS

MAGNETIC VARIATION 8° W - 2010



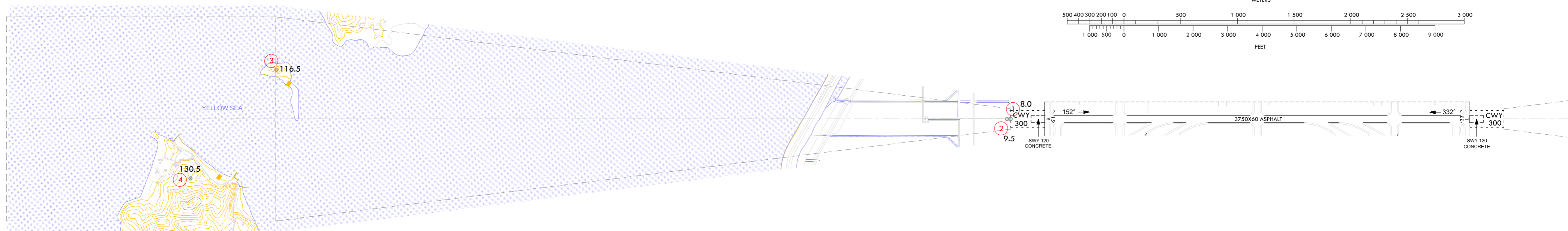
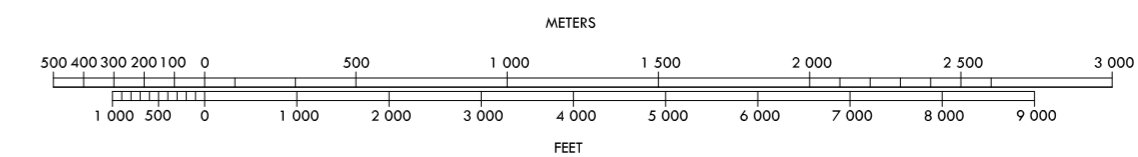
RWY 15R / 33L

DECLARED DISTANCES

RWY 15R		RWY 33L	
3750	TAKE OFF RUN AVAILABLE	3750	
4050	TAKE OFF DISTANCE AVAILABLE	4050	
3870	ACCELERATE STOP DISTANCE AVAILABLE	3870	
3750	LANDING DISTANCE AVAILABLE	3750	

VERTICAL SCALE 1:2 500

HORIZONTAL SCALE 1:25 000



ITEM	SYMBOL	
	Plan	Profile
Tree or shrub	*	Identification number
Pole tower spire antenna etc	o	
Building or large structure	■	Identification number
Railroad	—+—+—	
Transmission line or overhead cable	— — —	Identification number
Peak or Mountain	▲	
Terrain penetrating obstacle plane	⬢	Identification number
Stopway(SWY)	— — — — —	
Clearway(CWY)	— — — — —	

OBSTACLES					
NO	COORDINATES(WGS-84)		ELEV(AMSL)	ITEM	NOTE
1	37°29'02.4" N	126°26'03.8" E	8.0	Landing light	
2	37°29'02.7" N	126°26'03.5" E	9.5	Antenna	
3	37°32'01.8" N	126°23'45.6" E	116.5	Tower	
4	37°32'03.9" N	126°22'55.8" E	130.5	Tower	

ORDER OF ACCURACY

HORIZONTAL 5.0 m
VERTICAL 0.5 m

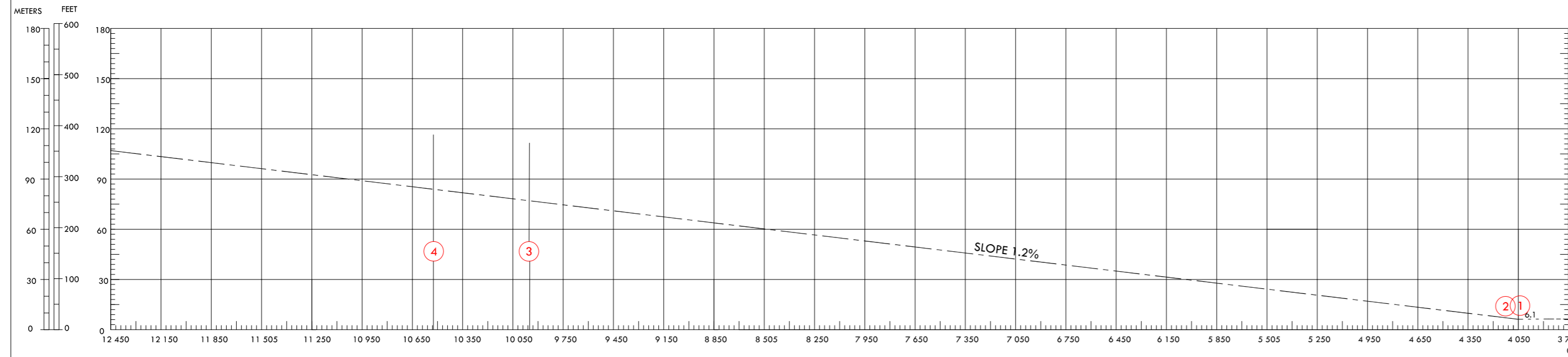
AMENDMENT RECORD		
NO	DATE	ENTERED BY

AERODROME OBSTACLE CHART - ICAO
TYPE - A (OPERATING LIMITATIONS)

SEOUL / Incheon Intl

DIMENSIONS AND ELEVATIONS IN METERS

MAGNETIC VARIATION 8° W - 2010

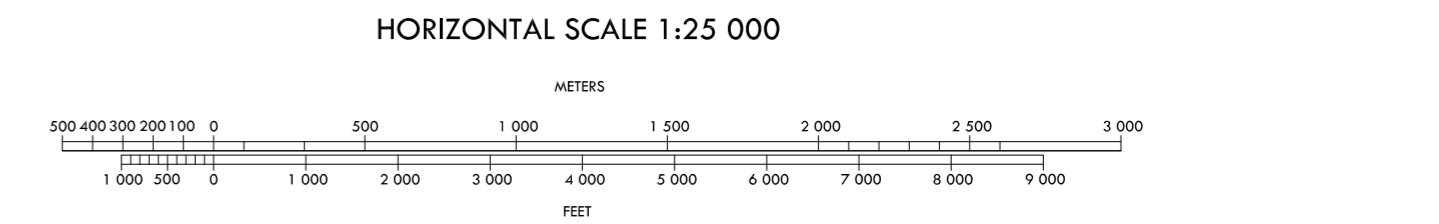


VERTICAL SCALE 1:2 500

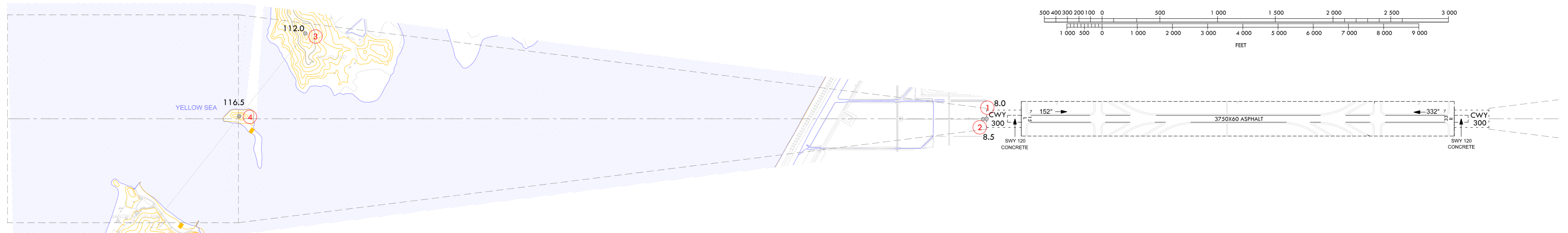
RWY 15L / 33R

DECLARED DISTANCES

RWY 15R		RWY 33L
3750	TAKE OFF RUN AVAILABLE	3750
4050	TAKE OFF DISTANCE AVAILABLE	4050
3870	ACCELERATE STOP DISTANCE AVAILABLE	3870
3750	LANDING DISTANCE AVAILABLE	3750



HORIZONTAL SCALE 1:25 000



ITEM	SYMBOL	
	Plan	Profile
Tree or shrub	*	Identification number
Pole tower spire antenna etc	o	
Building or large structure	■	
Railroad	—+—+—+—	
Transmission line or overhead cable	— — —	
Peak or Mountain	•	
Terrain penetrating obstacle plane	⬭	
Stopway(SWY)	I I I I I	
Clearway(CWY)	I I I I I	

OBSTACLES					
NO	COORDINATES(WGS-84)		ELEV(AMSL)	ITEM	NOTE
1	37°29'10.1" N	126°26'17.5" E	8.0	Landing light	
2	37°29'10.4" N	126°26'17.2" E	8.5	Antenna	
3	37°32'00.1" N	126°24'12.9" E	112.0	Tower	
4	37°32'01.8" N	126°23'45.6" E	116.5	Tower	

ORDER OF ACCURACY

HORIZONTAL 5.0 m
VERTICAL 0.5 m

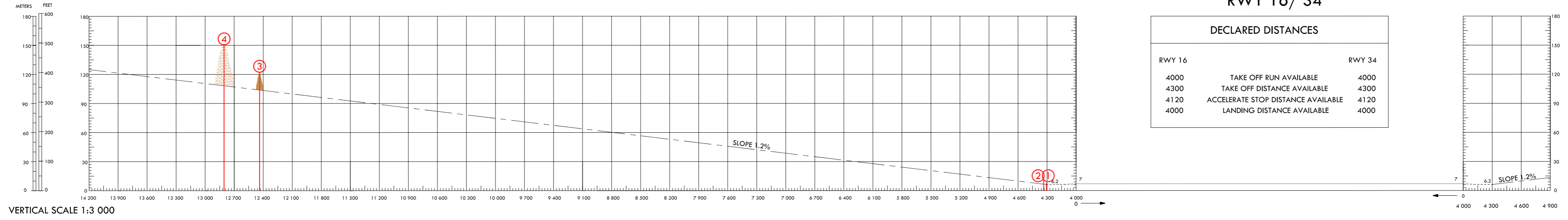
AMENDMENT RECORD		
NO	DATE	ENTERED BY

AERODROME OBSTACLE CHART - ICAO
TYPE - A (OPERATING LIMITATIONS)

SEOUL / Incheon Intl

DIMENSIONS AND ELEVATIONS IN METERS

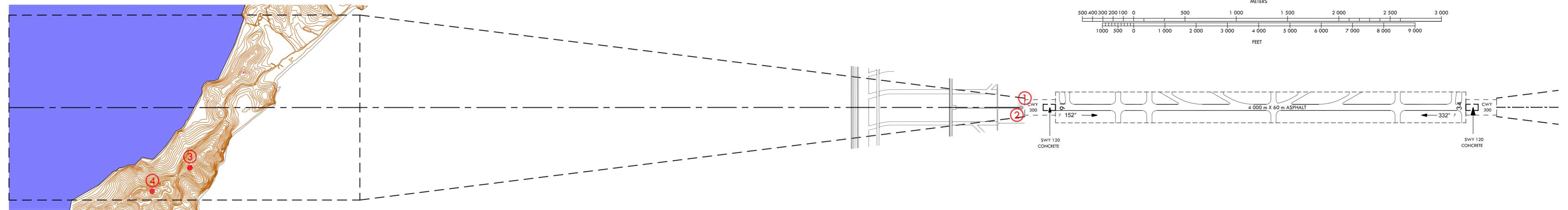
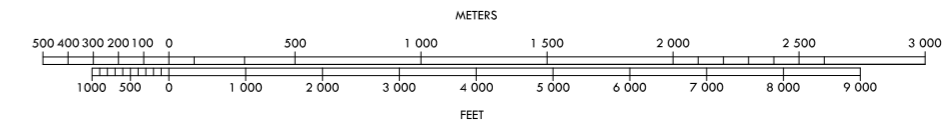
MAGNETIC VARIATION 8° W - 2010



DECLARED DISTANCES		
RWY 16		RWY 34
4000	TAKE OFF RUN AVAILABLE	4000
4300	TAKE OFF DISTANCE AVAILABLE	4300
4120	ACCELERATE STOP DISTANCE AVAILABLE	4120
4000	LANDING DISTANCE AVAILABLE	4000

VERTICAL SCALE 1:3 000

HORIZONTAL SCALE 1:30 000



ITEM	SYMBOL	
	Plan	Profile
Tree or shrub	*	Identification number
Pole tower spire antenna etc	o	
Building or large structure	■	
Railroad	—+—+—+—	
Transmission line or overhead cable	—+—+—+—	
Peak or Mountain	▲	
Terrain penetrating obstacle plane	○	
Stopway(SWY)	▭	
Clearway(CWY)	▭	

OBSTACLES					
NO	COORDINATES(WGS-84)		ELEV(AMSL)	ITEM	NOTE
1	37°28'30.1" N	126°24'48.9" E	8.0	Landing light	
2	37°28'30.4" N	126°24'48.6" E	10.0	Antenna	
3	37°31'56.0" N	126°21'16.2" E	128.5	Mountain	
4	37°32'03.3" N	126°20'56.5" E	155.5	Mountain	

ORDER OF ACCURACY

HORIZONTAL 5.0 m
VERTICAL 0.5 m

AMENDMENT RECORD		
NO	DATE	ENTERED BY

**AERODROME OBSTACLE CHART - ICAO
TYPE - A (OPERATING LIMITATIONS)**

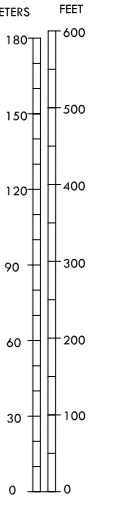
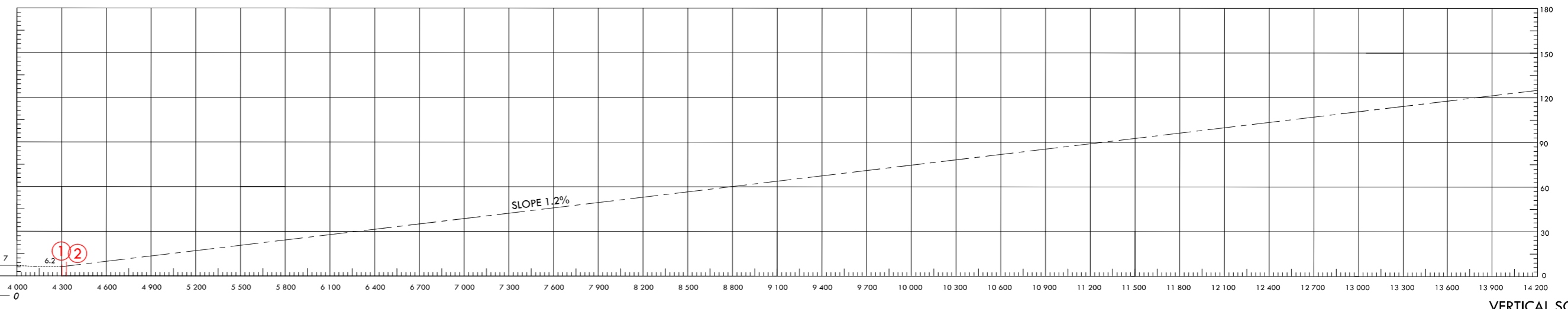
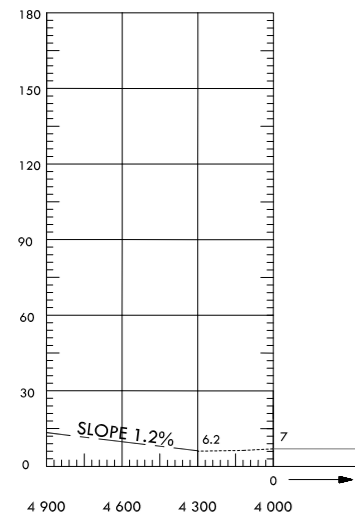
SEOUL / Incheon Intl

DIMENSIONS AND ELEVATIONS IN METERS

MAGNETIC VARIATION 8° W - 2010

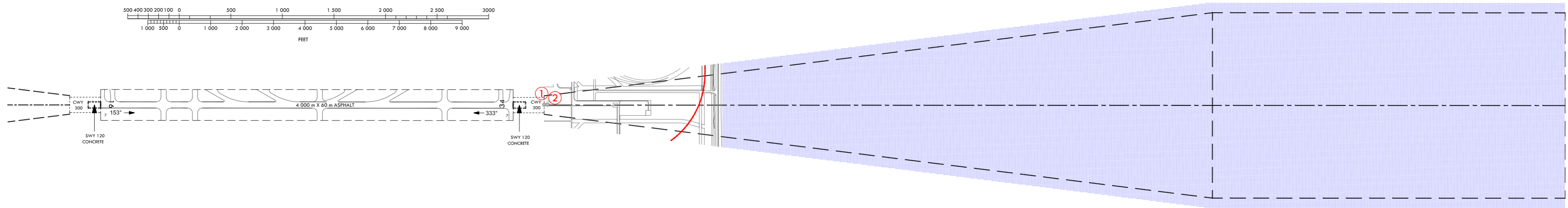
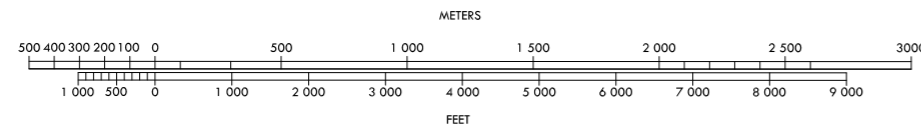
RWY 16/34

DECLARED DISTANCES		
RWY 16		RWY 34
4000	TAKE OFF RUN AVAILABLE	4000
4300	TAKE OFF DISTANCE AVAILABLE	4300
4120	ACCELERATE STOP DISTANCE AVAILABLE	4120
4000	LANDING DISTANCE AVAILABLE	4000



VERTICAL SCALE 1:3 000

HORIZONTAL SCALE 1:30 000



LEGEND	
ITEM	SYMBOL
	Plan Profile
Tree or shrub	* Identification number
Pole tower spire antenna etc	•
Building or large structure	■
Railroad	—+—+—+—
Transmission line or overhead cable	— — — —
Peak or Mountain	▲
Terrain penetrating obstacle plane	⬢
Stopway(SWY)	▭
Clearway(CWY)	▭

OBSTACLES				
NO	COORDINATES(WGS-84)	ELEV(AMSL)	ITEM	NOTE
1	37°26'28.3" N 126°26'37.3" E	8.0	Landing light	
2	37°26'27.9" N 126°26'37.6" E	9.5	Antenna	

ORDER OF ACCURACY

HORIZONTAL 5.0 m
VERTICAL 0.5 m

AMENDMENT RECORD		
NO	DATE	ENTERED BY